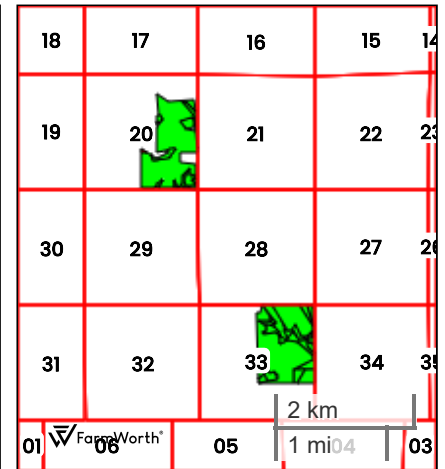
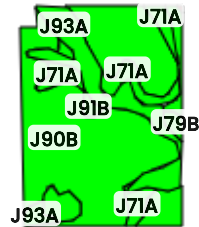
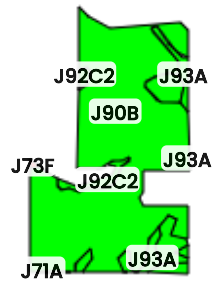




467.56 TAXABLE ACRES (467.56 AC TOTAL, 397.73 AC TILLABLE)

TILLABLE SOILS



County: **Lincoln County, MN**

Location: **21-109N-45W**

Township: **Lake Benton**

Acres: **397.73**

Date: **08/28/2025**



Field borders obtained from Farm Service Agency
as of 2008

FarmWorth, LLC makes no representations or warranties, express or implied, as to the accuracy of any information, data, numerical values, boundaries, or any other information generated through the use of FarmWorth.com. User is solely responsible for independently investigating and determining all information provided through FarmWorth.com prior to use and waives any and all claims against FarmWorth, LLC for any inaccuracies or inconsistencies in the information and/or data.

| Code | | Description | Acres | % of field | MN CPI |
|----------|--|---|--------|------------|--------|
| J90B | | Kranzburg-Brookings silty clay loams, 1 to 6 percent slopes | 300.48 | 75.55 % | 93 |
| J93A | | Hidewood-Badger complex, 0 to 2 percent slopes | 40.66 | 10.22 % | 92 |
| J71A | | Brookings silty clay loam, 0 to 2 percent slopes | 38.26 | 9.62 % | 98 |
| J85A | | Trosky silty clay loam, 0 to 2 percent slopes | 5.89 | 1.48 % | 83 |
| J92C2 | | Buse-Vienna complex, 6 to 12 percent slopes, moderately eroded | 5.07 | 1.27 % | 76 |
| J91B | | Darnen loam, stratified substratum, 2 to 6 percent slopes | 4.66 | 1.17 % | 97 |
| J79B | | Vienna-Brookings complex, 1 to 6 percent slopes | 2.25 | 0.57 % | 94 |
| J73F | | Buse clay loam, 25 to 40 percent slopes | 0.31 | 0.08 % | 24 |
| J25A | | Rauville silty clay loam, 0 to 1 percent slopes, frequently flooded | 0.14 | 0.04 % | 20 |
| Average: | | | | | 93.0 |

MN Productivity Index tables are obtained from the [NRCS Field Office Technical Guide](#)
Soils data provided by USDA and NRCS.